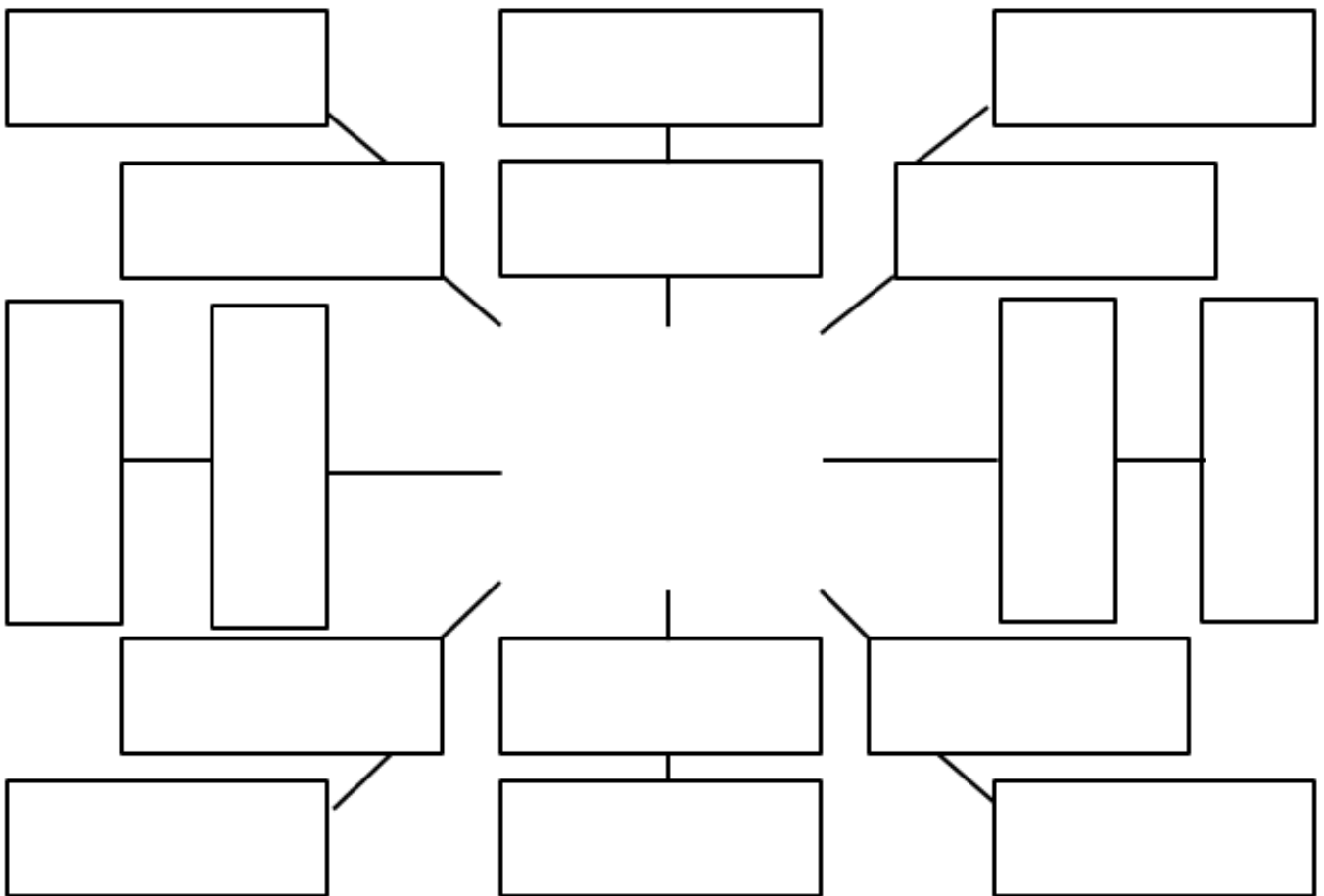


All rivers are the same⁹

Geography Resources - Lesson 3

8 point compass

Choose a location (Near or far). Consider what is North, North East, East, South East, South, South West, West, and North West. Then consider what is closer away and further away. Think back to when we did this before. For example you could have London in the middle, maybe Ethiopia, China – your choice!



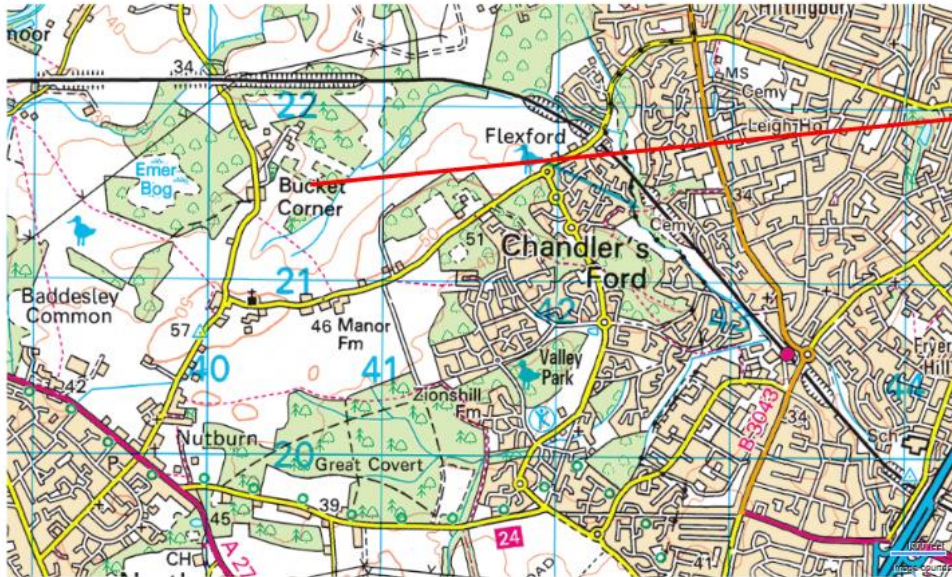
Follow on the pages – read the information and answer the questions or complete the tasks as you go. If you have access to the internet you can look at Bing Maps or use the Ordnance Survey button.

The Monks Brook River

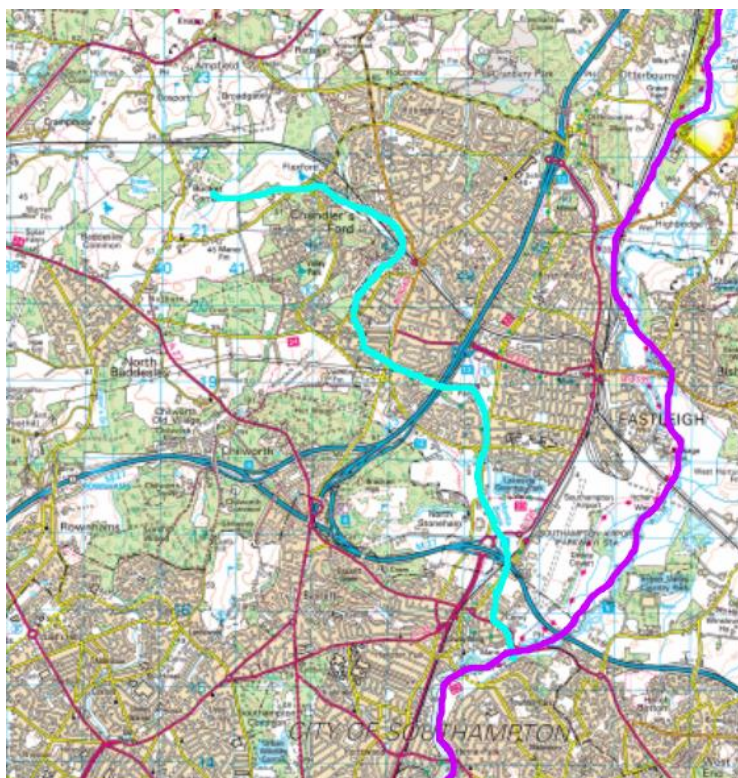
The Monks Brook is a tributary to the River Itchen

Where is the Monks Brook River?

Describe the location of Buckets Corner using the map.



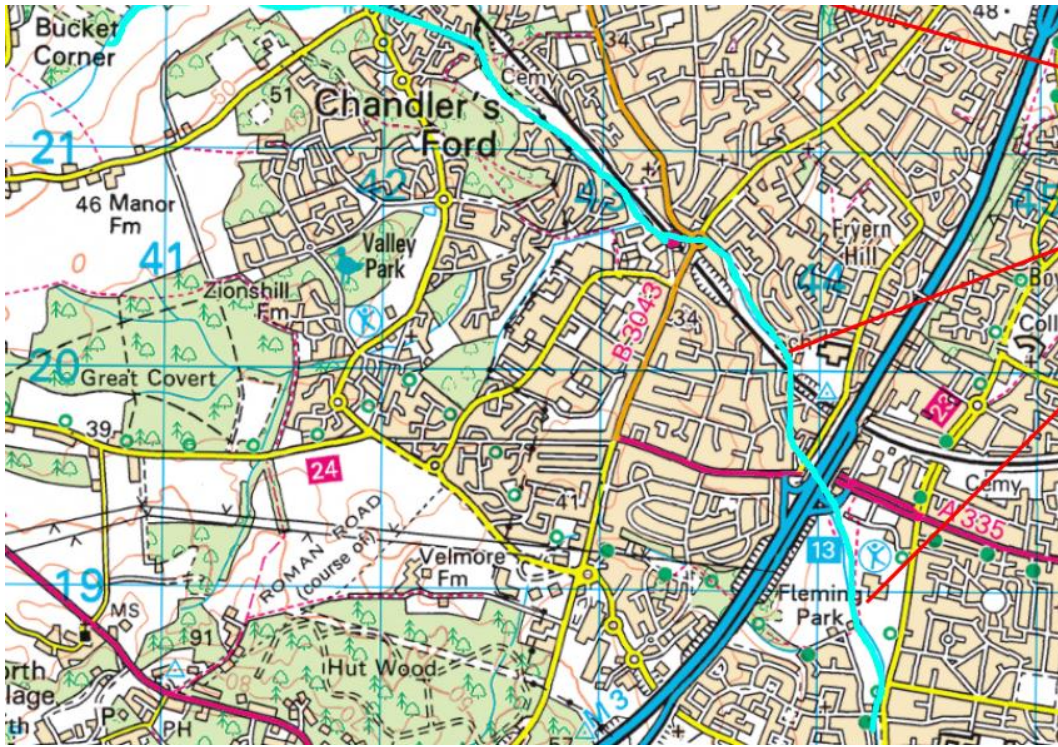
The Source



Monks Brook



River Itchen



MERDON

LEIGH ROAD

FLEMING PARK

What human and physical features might the river pass based on your knowledge of Chandler's Ford?

Research the Monk Brook River and complete the table on human and physical features that you will find along the course of the tributary.

Facts	Physical Features	Human Features
<ul style="list-style-type: none"> - A tributary leading into the River Itchen -The source is called Buckets Corner - - 		

Use Geograph to find images along the course of the Monks Brook. What do different areas look like. Add to you table. Watch the video on the Merdon VRC that I have made whilst at the Monks Brook, Fleming Park. Why not visit the Monks Brook if you live locally whilst on your daily walks. What features can you find?